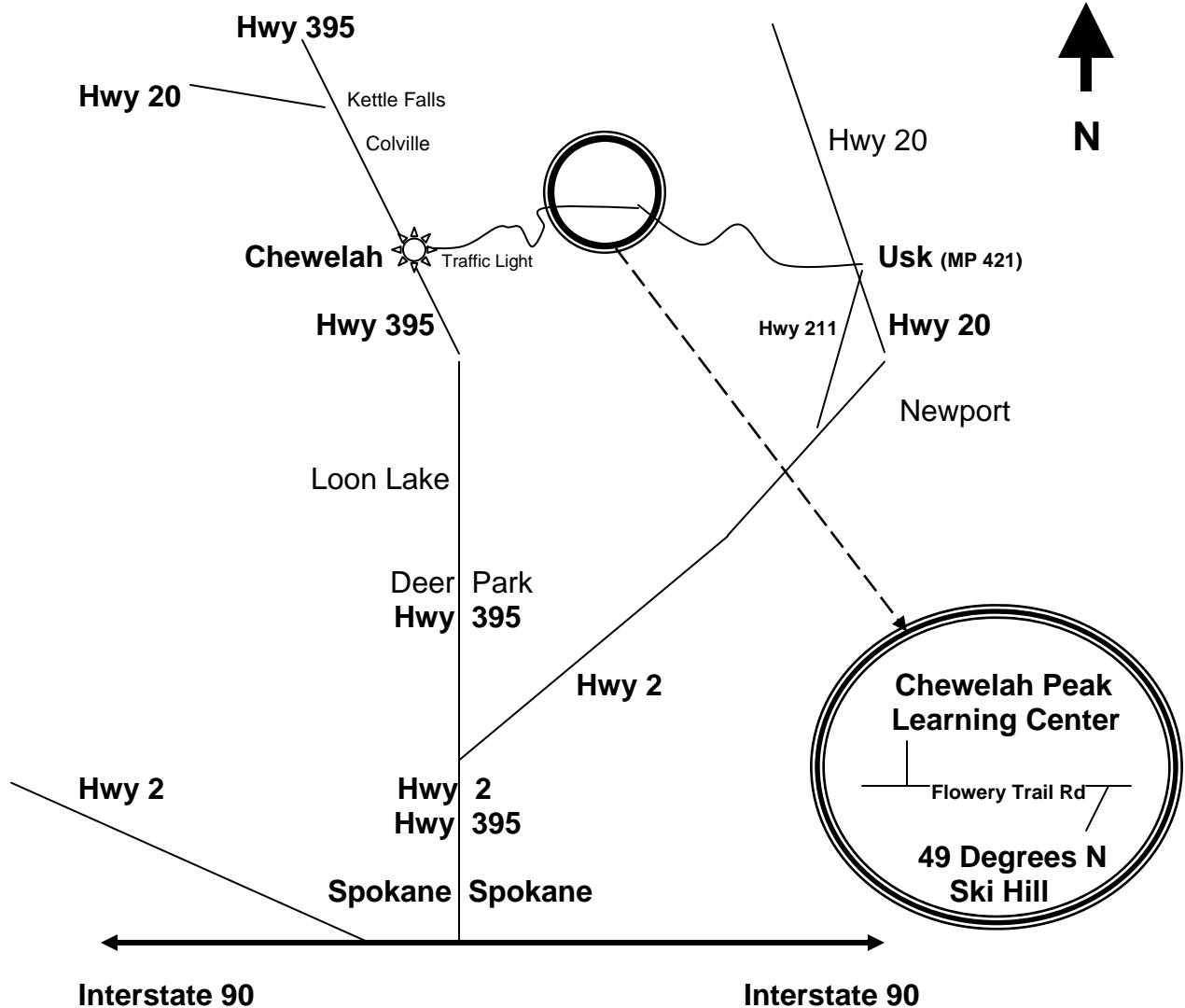


Directions to Chewelah Peak Learning Center

Chewelah Peak Learning Center is located 55 miles north of Spokane and east of Chewelah on Flowery Trail Road. The Center is just nine miles from the traffic light in Chewelah (from the west) and seventeen miles from Highway 20 at Usk (from the east.)



Directions from Interstate 90 (or Hwy 2) – Spokane:

Travel Interstate 90 or Highway 2 to Spokane. Take Highway 395 to the north, through Spokane. The signs will direct you to Hwy 395 and/or Colville; Hwy 395 follows Division and Ruby Streets through Spokane. Continue north out of Spokane on Hwy 395 (stay to the left when you get towards the north side of Spokane so you don't take Highway 2 at the Y.) You will pass through/by Wandermere, Deer Park, Clayton, Loon Lake, Deer Lake, and Waitts Lake before you get to Chewelah. Once you arrive in Chewelah turn right (east) at the stoplight. This puts you on Main Street (note: the stoplight is at the intersection of Highway 395 and Main Street and is the first stoplight on 395 once you leave Spokane.) Some street signs will read Main Ave

instead of Main Street. **(Note: see temporary construction detour notes.)** Travel east on Main Street. Jog left at the end of Main Street, you will be on Ehorn Lane. Jog right at the intersection to Flowery Trail Road. Follow this road for approximately 8 miles. When you reach the summit you will see two roads on the left that go to the homeowners' area; our driveway is just beyond theirs on the left as you head down the hill. There is a small brown sign at the road that reads **CHEWELAH PEAK LEARNING CENTER**. You will see a snow park-parking loop on the right when you reach our driveway on the left.


Directions from Hwy 20 – West Side to Colville:

Travel Highway 20 to the east until you reach Colville. Travel south out of Colville on Hwy 395. Chewelah is the next town south of Colville (approximately 25 miles.) Once you arrive in Chewelah turn left (east) at the stoplight. This puts you on Main Street (note: the stoplight is at the intersection of Highway 395 and Main Street and is the first stoplight on 395 once you leave Colville.) Some street signs will read Main Ave instead of Main Street. **(Note: see temporary construction detour notes.)** Travel east on Main Street. Jog left at the end of Main Street, you will be on Ehorn Lane. Jog right at the intersection to Flowery Trail Road. Follow this road for approximately 8 miles. When you reach the summit you will see two roads on the left that go to the homeowners' area; our driveway is just beyond theirs on the left as you head down the hill. There is a small brown sign at the road that reads **CHEWELAH PEAK LEARNING CENTER**. You will see a snow park-parking loop on the right when you reach our driveway on the left.

Directions from Hwy 20 – East Side – to Usk:

Travel Highway 2 North out of Elk to the Sacheen Cut Off (Hwy 211) to Hwy 20, or take Hwy 20 to the north from Newport or to the south from Metaline, Lone, Tiger, or Cusick until you reach Usk (around mile post 421.) Watch for a brown sign that reads "40 Degrees North Recreational Area" just before milepost 421. Turn west on McKenzie Road. McKenzie Road will take a sharp 90-degree turn to the left and then the right. McKenzie Road becomes W. Calispell-McKenzie Road two miles from Hwy 20 and then at four miles it becomes the Flowery Trail Rd.

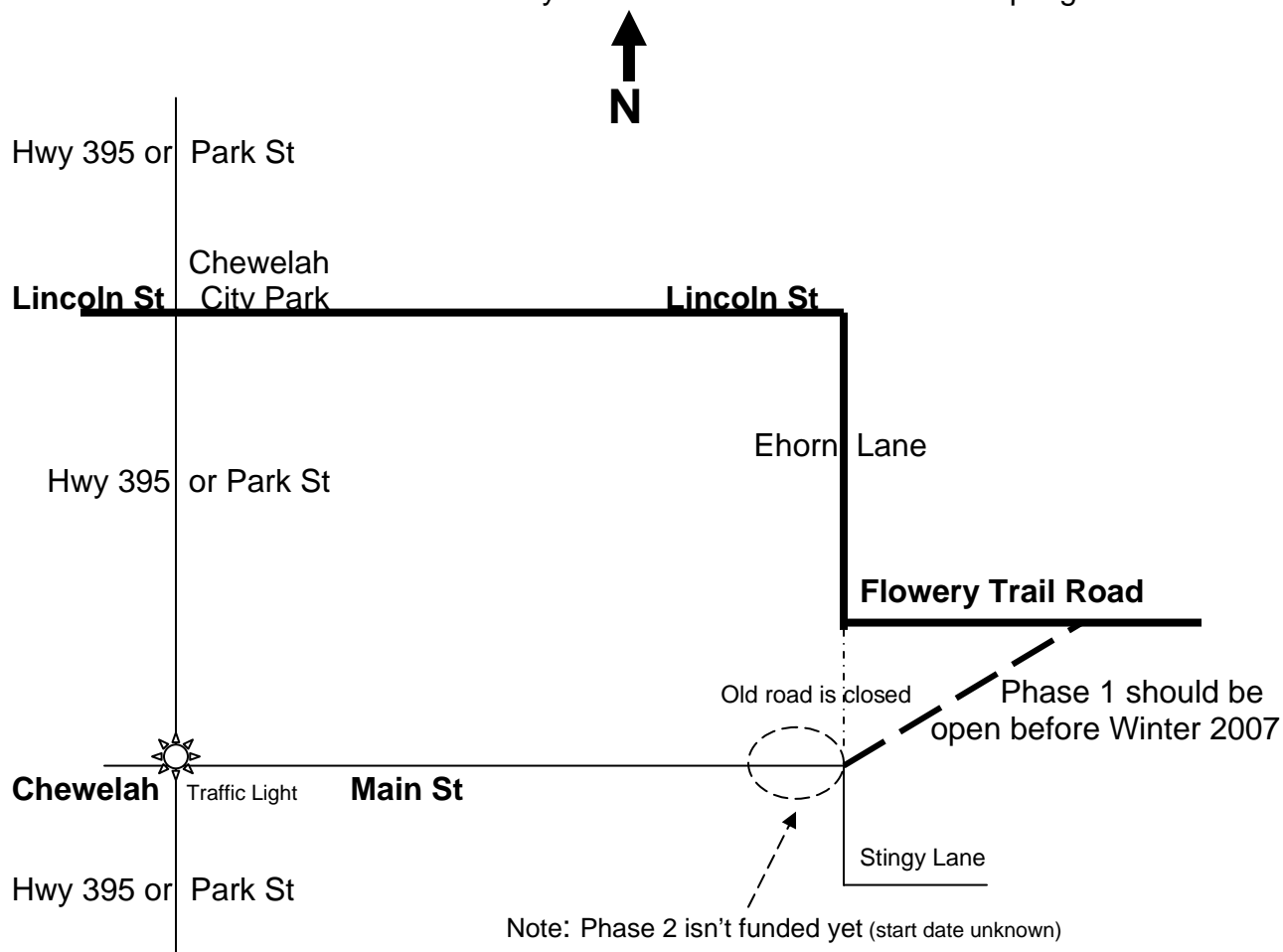
Travel approximately 13 more miles to Chewelah Peak Learning Center. The entrance to the Center is on the right or north side of the Flowery Trail Road – less than one mile past the entrance to the 49 Degrees North Ski Hill.



NOTICE – ROAD CONSTRUCTION IN CHEWELAH

The Flowery Trail Road is an all weather road and has been totally rebuilt in the last five years on both sides of the mountain (Stevens County and Pend Oreille County.) The last two sections of road, in Chewelah, are yet to be completed. The section that connects the Flowery Trail Road to Main Street in Chewelah is divided into two construction projects. The upper section is under construction this summer (2007) and should be completed before winter (dashed line in map below.) Traffic is temporarily re-routed to Lincoln Street, which is on the north end of town and located on the south boarder of the Chewelah City Park. Follow these directions to get to Flowery Trail Road while construction is under way.

Take Lincoln St to the east along the Chewelah City Park. The road curves to the right and becomes Ehorn Lane. Take the Flowery Trail Road to the east at the stop sign.



Once the construction of each phase is completed you will be able to take Main Street directly to the Flowery Trail Road as the directions indicate.